















MAP REFERENCE	ASSESSOR'S I.D.	SITE NAME	ADDRESS	ACREAGE	USE	PROTECTION
38	612-57-19	Bicentennial Park	299 Broadway	8.02	Passive Recreation	Limited
39	708-69-11AA	Homestead Acres	0 Copley Drive	48.97	Conservation	Regulatory
40	310-126A-50/310-126A-51	Landry Parcel	Hampshire Road	16.31	Conservation	Deed Restriction
41	612-124-40A/612-123-44-A	Bird Sanctuary	90 rear Hampshire Street	37.94	Conservation	Deed Restriction
42	714-6-8	Horne Street	0 Horne Street	0.50	Conservation	Regulatory
43	814-41-23G	Searles Pond	Jackson Street	8.70	Conservation	Regulatory
44	908-78E-64	Eagle Ridge Parcel	Judith E. Lane	26.30	Conservation	Regulatory
45	712-59-20N	Kimball Circle	30 Kimball Circle	1.15	Conservation	Regulatory
46	912-80-30	Hills Pond	Milk Street	9.69	Conservation	Regulatory
47	908-79-18	Old Ferry Road Parcel	Old Ferry Road	9.49	Conservation	Regulatory
48	908-79-19RR	Olympic Village Drive	0 Olympic Village Drive	13.00	Conservation	Regulatory
49	712-41-123C	Tenney Estate Park	39 Pleasant Street	26.00	Historical/Cultural	Unknown
50	1113-109AM-1	Riverview Boulevard	Prides Crossing Entrance	0.22	Passive Recreation	Regulatory
51	112-128-129	Town Forest & Ski Hill	0 Ridgewood Lane	104.75	Conservation/Recreation	Deed Restriction
52	1113-109W-21C	Schruender Park	0 Riverview Boulevard	3.40	Conservation	Regulatory
53	908-76-48Y/908-76-48Z	Sable Pass	0 Sable Pass	15.35	Conservation	Deed Restriction
54	318-166-9P	Lowell Street	658 Lowell Street	1.67	Conservation	Regulatory
55	212-127-20A & 20K	Salem Street Conservation Area	Salem Street	7.25	Conservation	Regulatory
56	317-130-47 & 48	Tyler Street	158 Tyler Street	16.40	Conservation	Deed Restriction
57	1210-110B-13A	Columbus Street	Columbus Street	6.00	Conservation	Regulatory
58	1210-110A-99	Pitman Street	Pitman Street	4.90	Conservation	Regulatory
59	310-126A-50	Castle Drive	Lot A Hampstead Road	13.20	Conservation	Regulatory
60	914-100-54	East Street	Lot 8A East Street	1.03	Conservation	Regulatory
61	1212-110C-10A	Pine Grove Avenue	Lot X Pine Grove Avenue	0.58	Conservation	Deed Restriction
62	1212-110C-8	Pine Grove Avenue	Lot 8 Pine Grove Avenue	0.42	Conservation	Deed Restriction
		TOTAL ACRES		381.24		

City of
Methuen, MA
Map 11C
Conservation/Passive
Properties

Legend

-  Passive Recreation Properties
- Chapter Lands**
 -  61A
 -  61B
- Open Space**
 -  State
 -  Municipal
 -  Private
 -  Nonprofit
- Hydrographic Features**
 -  Hydrographic Features
 -  Streams
 -  Wetlands
 -  Municipal Boundaries
 -  Interstate
 -  Major Road
 -  Railroad ROW

